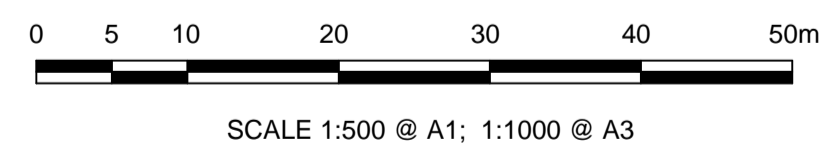
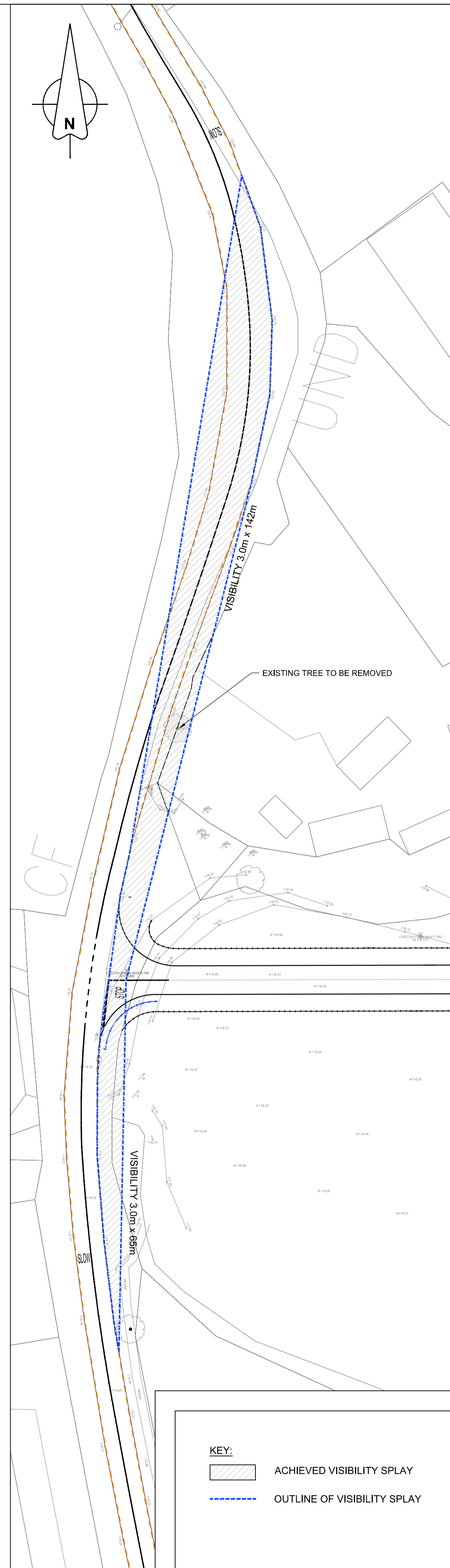
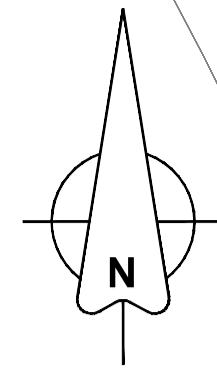


A GENERAL ARRANGEMENT
001 Scale: 1:500



KEY:

	PROPOSED ACCESS ROAD
	PROPOSED SAFETY BARRIER
	PROPOSED FENCE LINE
	EXISTING LEVELS



B VISIBILITY SPLAYS
001 Scale: 1:500

KEY:

	ACHIEVED VISIBILITY SPLAY
	OUTLINE OF VISIBILITY SPLAY

AECOM

PROJECT
ESB
SITE ACCESS
TIMAHOE

CLIENT
ESB
INTERNATIONAL
(ESBI)

CONSULTANT
AECOM
Ground Floor, Grand Canal House,
Upper Grand Canal Street, Dublin 4, Ireland
Tel:+353(0)1 2383100 Fax:+353(0)1 2383199
www.aecom.com

- NOTES:**
- DO NOT SCALE. ALL MEASUREMENTS & CO-ORDINATES TO BE CHECKED ON SITE.
 - ALL DRAWINGS TO BE CHECKED BY THE CONTRACTOR ON SITE.
 - THE LOCATION & DEPTH OF SERVICES TO BE CHECKED ON SITE PRIOR TO COMMENCING ANY WORKS
 - ALL BOUNDARIES AND ADJOINING ROADS TO BE CHECKED ON SITE PRIOR TO CONSTRUCTION.
 - ENGINEER TO BE INFORMED BY THE CONTRACTOR OF ANY DISCREPANCIES BEFORE ANY WORK COMMENCES.
 - ALL WORKS TO BE IN ACCORDANCE WITH THE REQUIREMENTS OF LAOIS COUNTY COUNCIL.
 - ALL ROAD MARKINGS WITHIN 75m OF ACCESS TO BE REMOVED AND REPLACED WITH NEW REFLECTORISED THERMOPLASTIC SCREED WITH APPLIED GLASS BEADS.
 - TRAFFIC SIGNS TO BE INSTALLED IN SUCH A WAY AS TO ENSURE A LATERAL CLEARANCE OF 0.45m DISTANCE FROM THE OUTSIDE EDGE OF THE SIGN FACE TO THE ROADSIDE EDGE.

ISSUE/REVISION

I/R	DATE	DESCRIPTION
A	14.11.12	ISSUED FOR PLANNING

PROJECT NUMBER
60241205

SHEET TITLE
PROPOSED GENERAL
ARRANGEMENT

SHEET NUMBER
001

This drawing has been prepared for the use of AECOM's client. It may not be used, modified, reproduced or relied upon by third parties, except as agreed by AECOM or as required by law. AECOM accepts no responsibility, and denies any liability, whatsoever, to any party that uses or relies on this drawing without AECOM's express written consent. Do not scale this document. All measurements must be obtained from the stated dimensions.